

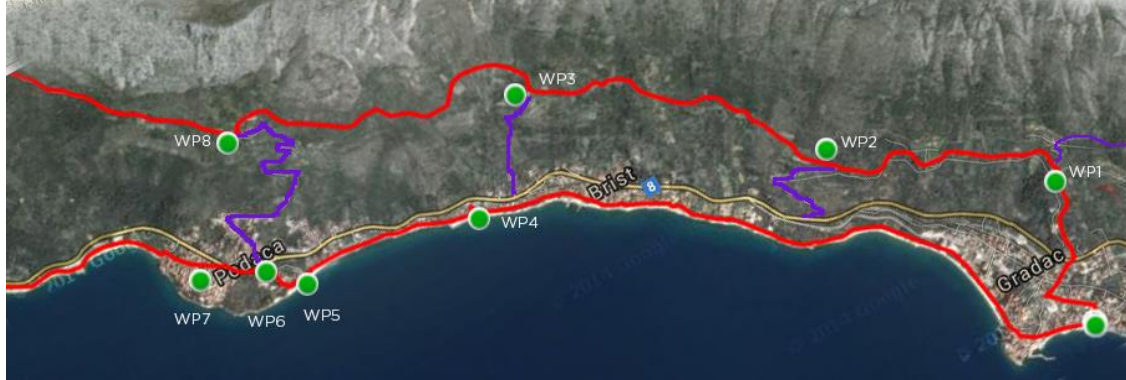
The whole Riviera & Mountain by Bike



Adventures & Excursions
RobertoPolo

A PART OF
THE MARCO POLO
EXPERIENCE

This route offers you great **flexibility** to **combine Villages** by the Sea with the old ones up in the mountains, choose the **distance** that fit you best **and even the way** you want to travel. The Gradac Riviera offers **6 small** and excellent **villages** Gradac, Brist, Podaca, Zaoztrog and Small and Big Drvenik. Every main village has its "old" Village/s up in the mountains and of course good asphalt road (in Blue) connecting upper villages with the Sea Villages which are very little trafficked or almost nothing. The nice thing with this map is that you are **biking away from the busy car roads** and can come from Drvenik to Gradac actually by staying on the nice walking/bike road along the sea or mountain. Easy to remember is that it is **between 1-2km from village to village** and between all villages you have wonderful pebble beaches and small lagoons where you can stay private. Between Gradac and Brist you even have a nudist beach. Walking and jogging is possible everywhere, **for light biking stay by the sea road**, for **Intermediate biking try the mountain roads** which have some steep uphill, but once you are up its quite flat. You can e.x **walk to Drvenik and than take the buss back**, or e.x Bike to Drvenik and take the ferry Boat to Hvar, and than bike on the island of Hvar. (Pick up Ferry and Buss time table at reception). However, if you are biking during the day when the sun is high always take your swim equipment with because you have **wonderfull beaches especially between Zaoztrog and Drvenik**. Water, Fruit, Caffe-Bars and Pizzerias can be found all the way along this road by the sea, not in the mountains. The Biokovo mountains are full with freshwater wells excellent for drinking, some of them will be on the road.
WP1 turn left



WP1
Turn left if coming from Gradac



WP2
Turn right if coming from Grad. going to Podaca



WP3 Old Chapel and House – Continue Forward if coming fr. Gradac



WP5 End of Sea Road - Use stairs or uphill to come to big Road




WP6 This is from where you are coming up if moving from Gradac



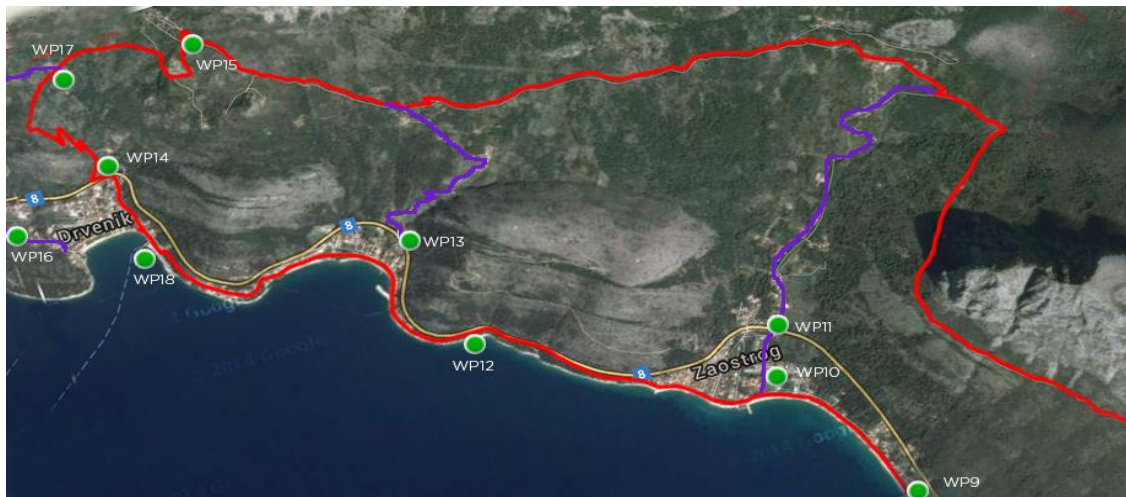
WP6 The same spot But above road if you are coming down from upper Podaca



WP7 On the other side of the road you turn left down hill to continue the seapath towards Drve.



WP9 Water Well with excellent drinking water on the ways to Zaoztrog



WP8 Old Podaca Village with old "Turkish" Fortress and church from 11 century. Go up if coming from

Drvenik and going to Gradac or Left if coming from Gradac to Zaoztrog

WP4 Old WaterWell in Brist

WP10 Old and Interesting Franciscan Monastery from 15cen. Interactive Audio Guid zaoztrog.vodic.hr



WP11 Intersection Zaoztrog buss station to the old Village



WP13 Intersection to upper Drvenik from east. This is also by the buss station at the main road



WP14 Intersection to upper Drvenik from west also next to the buss station.



WP16 Street work out Park on 3 different spots around Drvenik

WP12 Many small, nice small "mini lagoons" that fit one or 2 couples. First come first taken

WP15 Old Village Drvenik and WaterWell
WP17 Mountain road continues towards west
WP18 Ferry Boats to Hvar and Korcula

Plan your trip well and call us for any questions. We help you with other questions or thoughts before the trip.
Reception: 021 695060
Emergency: 112